

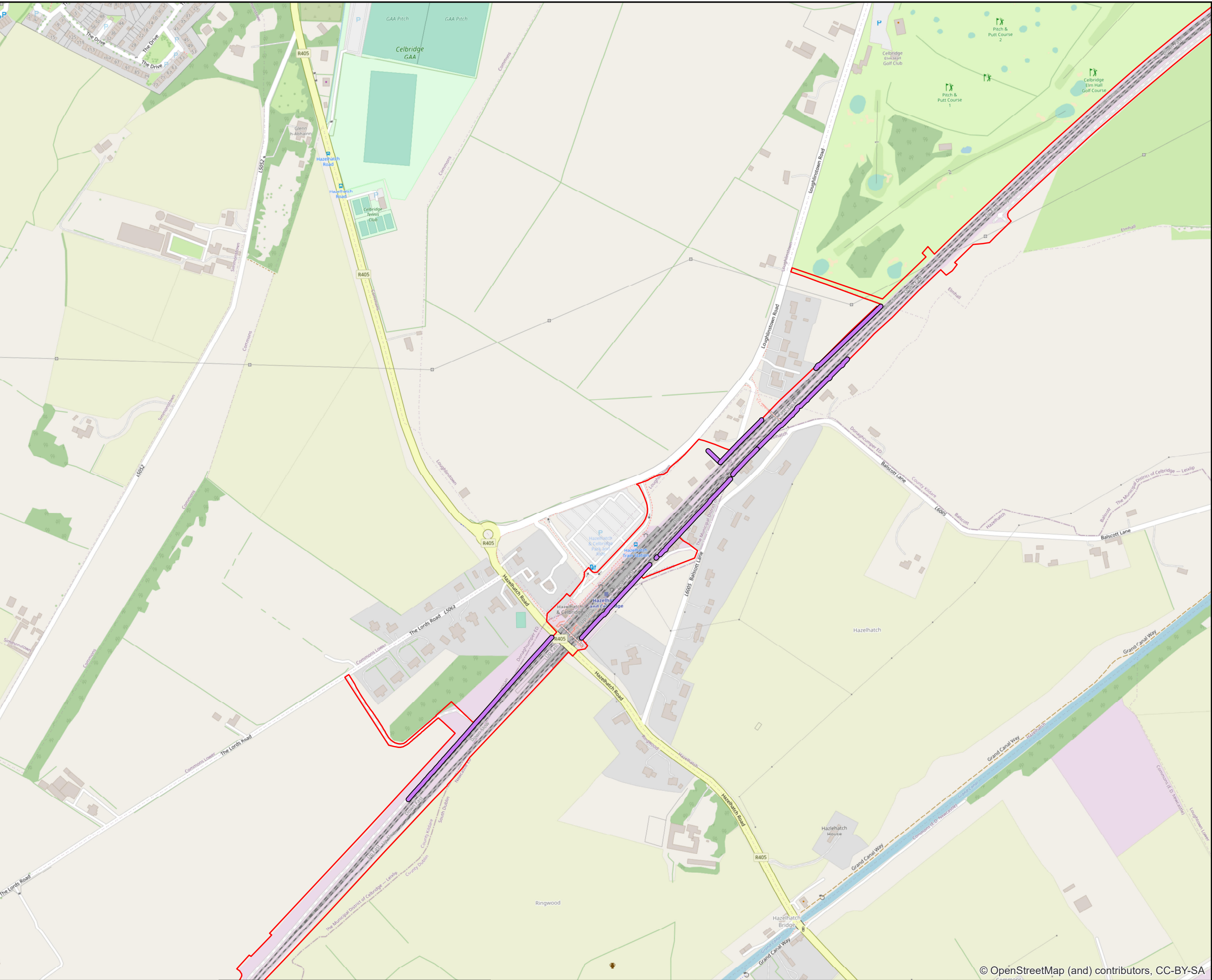


Legend

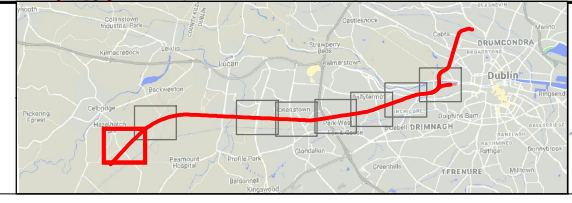
-  Noise Barriers
-  Redline Development Boundary



© OpenStreetMap (and) contributors, CC-BY-SA

© Irish Rail (2022). This drawing is confidential and the copyright in it is owned by Irish Rail. This drawing must not be either loaned, copied or otherwise reproduced in whole or in part or used for any purpose without the prior permission of Irish Rail.

© Ordnance Survey Ireland and government of Ireland. All O.S Data used for plans are printed under: "Copyright Ordnance Survey Ireland" Survey No. 0039722. (OSI Aerial Data or OSI Lidar Data) & Survey No. 2022/OSI NMA_180 (OSI Vector Data). All elevations are in metres and relate to OSI Geoid Model (OSGM02) Mean Head as defined by existing Project Control. All Co-ordinates are in Irish Transverse Mercator Grid (ITM) as defined by OSI active GPS station Tallaght College (TLLG).



Rev	Date	Dm	Ch'kd	App'd	Description
v02	01/02/2023	NR	CR	CR	Noise Barriers
v01	06/09/2022	NR	CR	CR	Noise Barriers

Client: **Iarnród Éireann Irish Rail**

Engineering Designer: **ATKINS** (Member of the SNC Lavalin Group)

Supported by: **RPS**

Date: 01/02/2023 | Scale: 1:6,000 @ A3

Project Code: 5195886 | Issuer: TTA



Drawn: NR | Checked: CR | Approved: CR

QMS Code: _____

Project Title	DART + SOUTH WEST		
Drawing Title	Noise Barriers (Sheet 01 of 8)		
Drawing File Name	DP-04-23-DWG-EV-TTA-23856	Version	Status
		v02	S3

DO NOT SCALE USE FIGURED DIMENSIONS ONLY

Legend

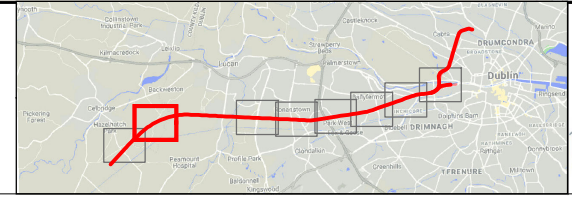
-  Noise Barriers
-  Redline Development Boundary



© OpenStreetMap (and) contributors, CC-BY-SA

© Irish Rail (2022). This drawing is confidential and the copyright in it is owned by Irish Rail. This drawing must not be either loaned, copied or otherwise reproduced in whole or in part or used for any purpose without the prior permission of Irish Rail.

© Ordnance Survey Ireland and government of Ireland. All O.S Data used for plans are printed under: "Copyright Ordnance Survey Ireland" Survey No. 0039722. (OSI Aerial Data or OSI Lidar Data) & Survey No. 2022/OSI_NMA_180 (OSI Vector Data). All elevations are in metres and relate to OSI Geoid Model (OSGM02) Mean Head as defined by existing Project Control. All Co-ordinates are in Irish Transverse Mercator Grid (ITM) as defined by OSI active GPS station Tallaght College (TLLG).



Rev	Date	Dm	Ch'k'd	App'd	Description
v02	01/02/2023	NR	CR	CR	Noise Barriers
v01	06/09/2022	NR	CR	CR	Noise Barriers

Client: **Iarnród Éireann Irish Rail**

Engineering Designer: **ATKINS** (Member of the SNC-Lavalin Group)

Supported by: **RPS**

Date: 01/02/2023 | Scale: 1:6,000 @ A3

Project Code: 5195886 | Issuer: TTA



Drawn: NR | Checked: CR | Approved: CR

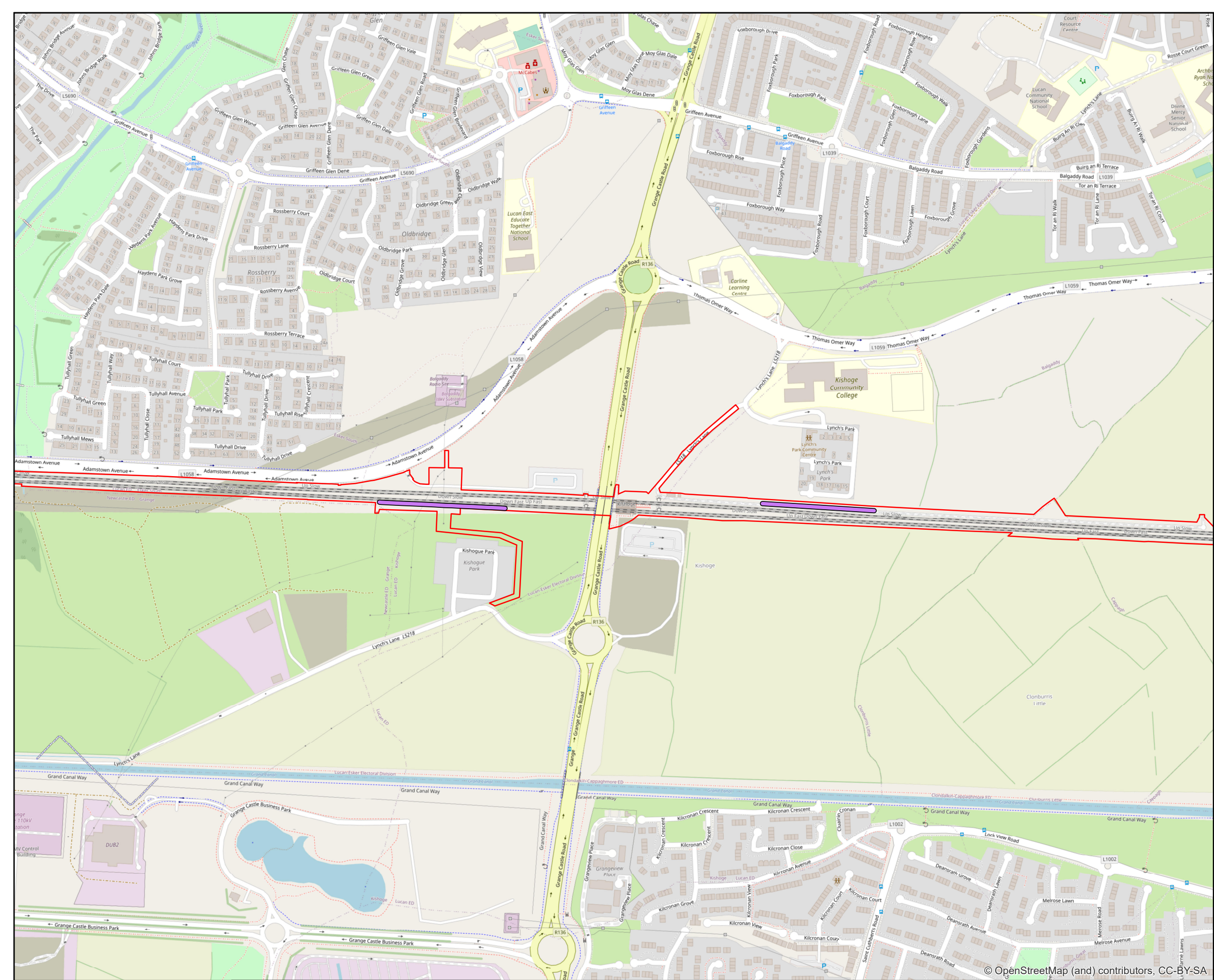
QMS Code: _____

Project Title	DART + SOUTH WEST		
Drawing Title	Noise Barriers (Sheet 02 of 8)		
Drawing File Name	DP-04-23-DWG-EV-TTA-23856	Version	Status
		v02	S3

DO NOT SCALE USE FIGURED DIMENSIONS ONLY

Legend

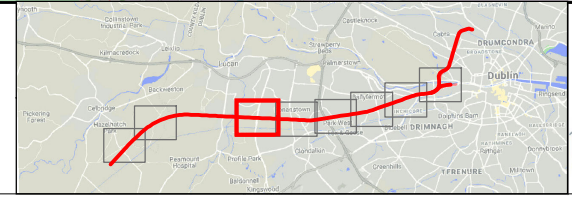
-  Noise Barriers
-  Redline Development Boundary



© OpenStreetMap (and) contributors, CC-BY-SA

© Irish Rail (2022). This drawing is confidential and the copyright in it is owned by Irish Rail. This drawing must not be either loaned, copied or otherwise reproduced in whole or in part or used for any purpose without the prior permission of Irish Rail.

© Ordnance Survey Ireland and government of Ireland. All O.S Data used for plans are printed under: "Copyright Ordnance Survey Ireland" Survey No. 0039722. (OSI Aerial Data or OSI Lidar Data) & Survey No. 0022/OSI NMA_180 (OSI Vector Data). All elevations are in metres and relate to OSI Geoid Model (OSGM02) Mean Head as defined by existing Project Control. All Co-ordinates are in Irish Transverse Mercator Grid (ITM) as defined by OSI active GPS station Tallaght College (TLLG).



Rev	Date	Drn	Ch'd	App'd	Description
v02	01/02/2023	NR	CR	CR	Noise Barriers
v01	06/09/2022	NR	CR	CR	Noise Barriers

Client: **Iarnród Éireann Irish Rail**

Engineering Designer: **ATKINS** (Member of the SNC-Lavalin Group) supported by **RPS**

Date: 01/02/2023 Scale: 1:6,000 @ A3

Project Code: 5195886 Issuer: TTA



Drawn: NR Checked: CR Approved: CR

QMS Code: _____

Project Title	DART + SOUTH WEST		
Drawing Title	Noise Barriers (Sheet 03 of 8)		
Drawing File Name	DP-04-23-DWG-EV-TTA-23856	Version	v02
Status	S3		

DO NOT SCALE USE FIGURED DIMENSIONS ONLY

Legend

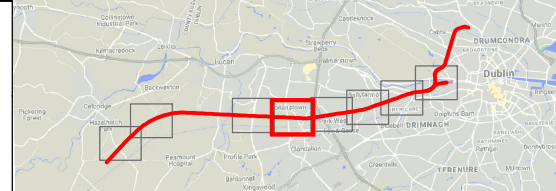
-  Noise Barriers
-  Redline Development Boundary



© OpenStreetMap (and) contributors, CC-BY-SA

© Irish Rail (2022). This drawing is confidential and the copyright in it is owned by Irish Rail. This drawing must not be either loaned, copied or otherwise reproduced in whole or in part or used for any purpose without the prior permission of Irish Rail.

© Ordnance Survey Ireland and government of Ireland. All O.S Data used for plans are printed under: "Copyright Ordnance Survey Ireland" Survey No. 0039722. (OSI Aerial Data or OSI Lidar Data) & Survey No. 2022/OSI NMA_180 (OSI Vector Data). All elevations are in metres and relate to OSI Geoid Model (OSGM02) Malin Head as defined by existing Project Control. All Co-ordinates are in Irish Transverse Mercator Grid (ITM) as defined by OSI active GPS station Tallaght College (TLLG).



Rev	Date	Dm	Ch'd	App'd	Description
v02	01/02/2023	NR	CR	CR	Noise Barriers
v01	06/09/2022	NR	CR	CR	Noise Barriers

Client: **Iarnród Éireann Irish Rail**

Engineering Designer: **ATKINS** (Member of the SNC Lavalin Group), supported by **RPS**

Date: 01/02/2023 | Scale: 1:6,000 @ A3

Project Code: 5195886 | Issuer: TTA



Drawn: NR | Checked: CR | Approved: CR

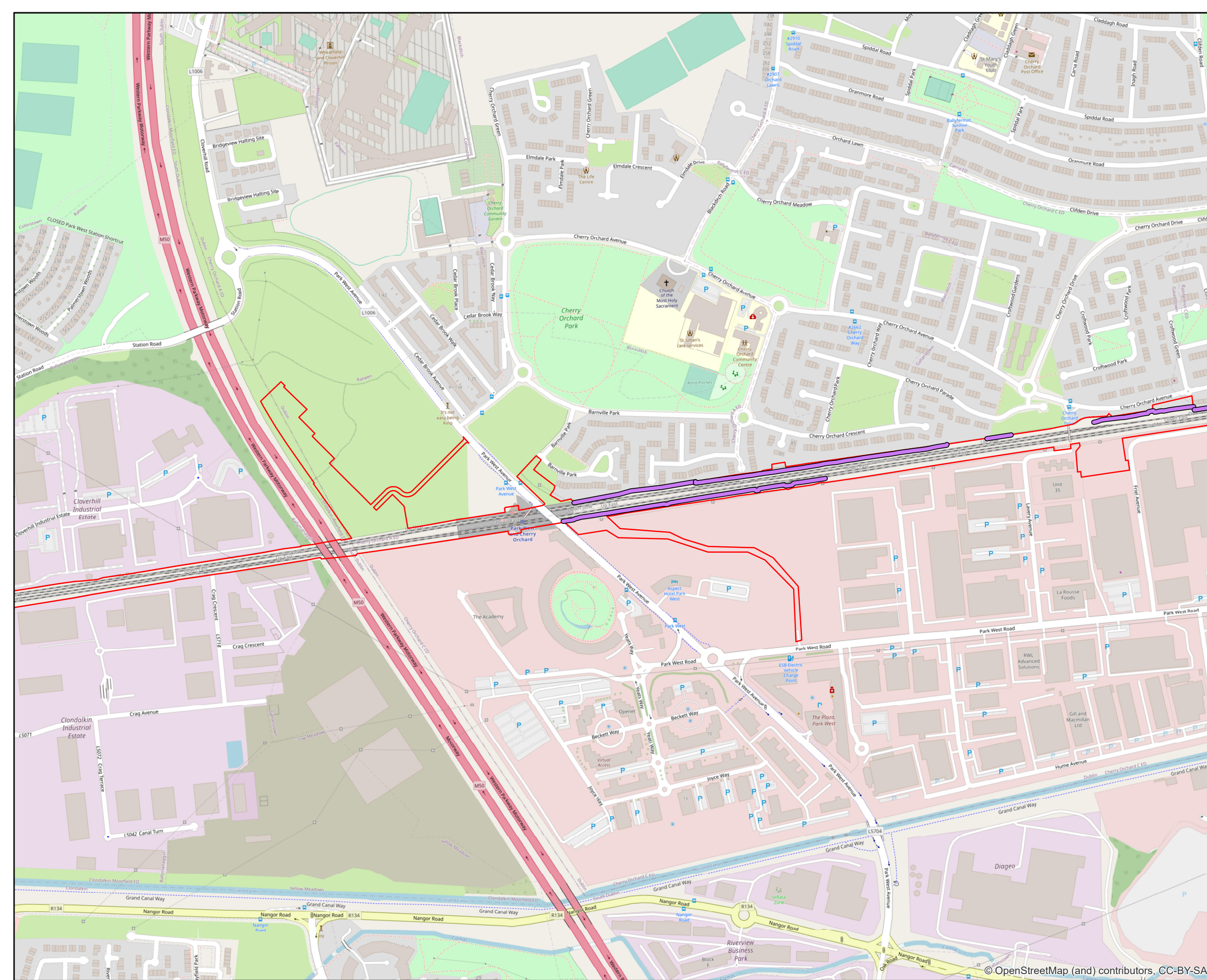
QMS Code: _____

Project Title	DART + SOUTH WEST		
Drawing Title	Noise Barriers (Sheet 04 of 8)		
Drawing File Name	DP-04-23-DWG-EV-TTA-23856	Version	v02
Status	S3		

DO NOT SCALE USE FIGURED DIMENSIONS ONLY

Legend

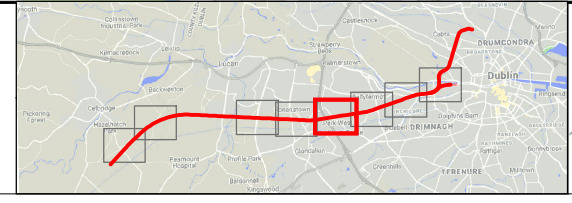
-  Noise Barriers
-  Redline Development Boundary



© OpenStreetMap (and) contributors, CC-BY-SA

© Irish Rail (2022). This drawing is confidential and the copyright in it is owned by Irish Rail. This drawing must not be either loaned, copied or otherwise reproduced in whole or in part or used for any purpose without the prior permission of Irish Rail.

© Ordnance Survey Ireland and government of Ireland. All O.S Data used for plans are printed under: "Copyright Ordnance Survey Ireland" Survey No. 0039722. (OSI Aerial Data or OSI Lidar Data) & Survey No. 2022/OSI NMA 180 (OSI Vector Data). All elevations are in metres and relate to OSI Geoid Model (OSGM02) Mean Head as defined by existing Project Control. All Co-ordinates are in Irish Transverse Mercator Grid (ITM) as defined by OSI active GPS station Tallaght College (TLLG).



Rev	Date	Dm	Ch'd	App'd	Description
v02	01/02/2023	NR	CR	CR	Noise Barriers
v01	06/09/2022	NR	CR	CR	Noise Barriers

Client: **Iarnród Éireann Irish Rail**

Engineering Designer: **ATKINS** (Member of the SNC-Lavalin Group), supported by **RPS**

Date: 01/02/2023 | Scale: 1:6,000 @ A3

Project Code: 5195886 | Issuer: TTA



Drawn: NR | Checked: CR | Approved: CR

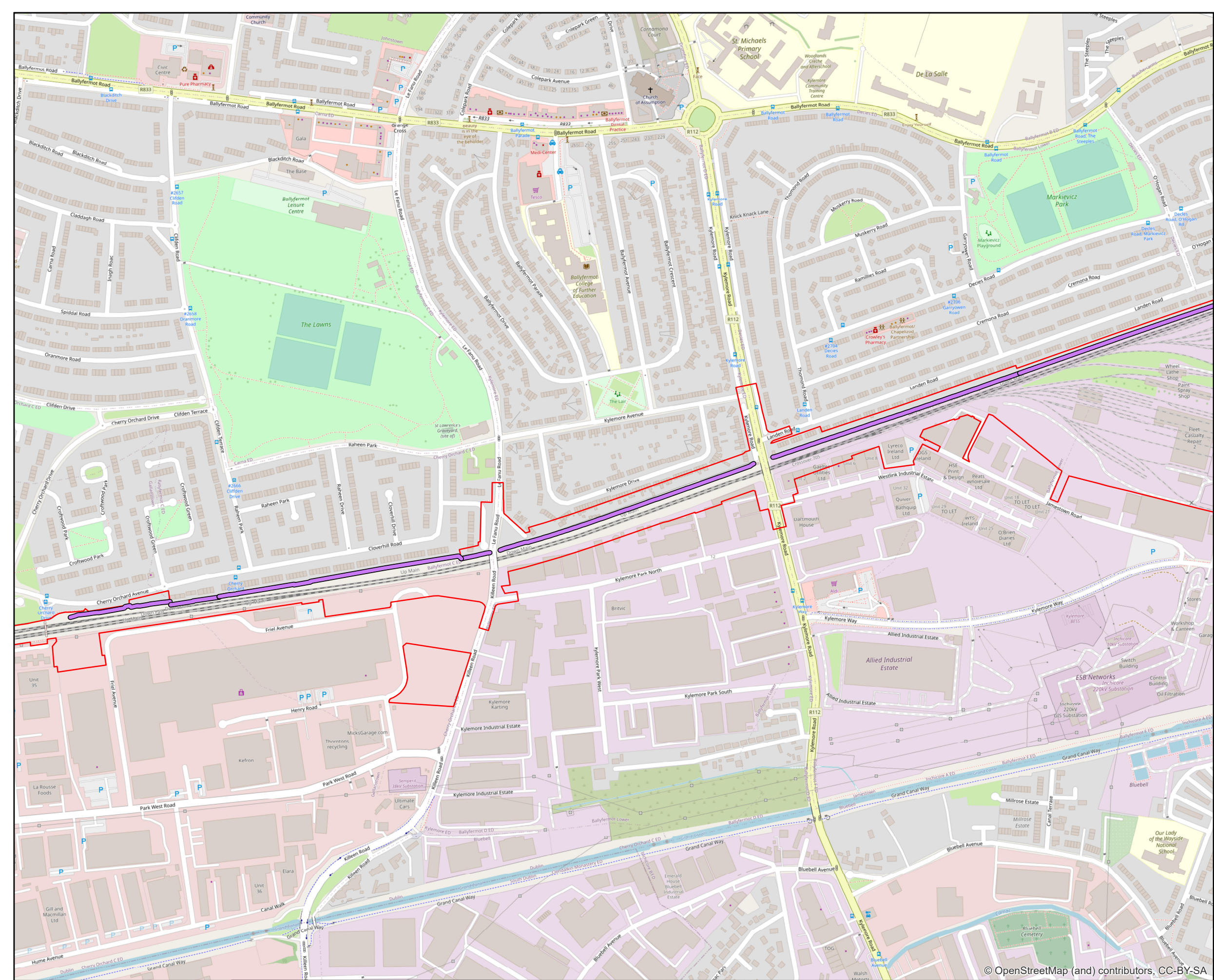
QMS Code: _____

Project Title	DART + SOUTH WEST		
Drawing Title	Noise Barriers (Sheet 05 of 8)		
Drawing File Name	DP-04-23-DWG-EV-TTA-23856	Version	v02
Status	S3		

DO NOT SCALE USE FIGURED DIMENSIONS ONLY

Legend

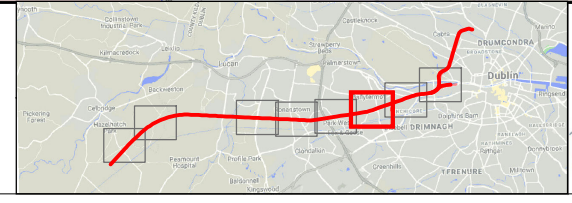
-  Noise Barriers
-  Redline Development Boundary



© OpenStreetMap (and) contributors, CC-BY-SA

© Irish Rail (2022). This drawing is confidential and the copyright in it is owned by Irish Rail. This drawing must not be either loaned, copied or otherwise reproduced in whole or in part or used for any purpose without the prior permission of Irish Rail.

© Ordnance Survey Ireland and government of Ireland. All O.S Data used for plans are printed under: "Copyright Ordnance Survey Ireland" Survey No. 0039722. (OSI Aerial Data or OSI Lidar Data) & Survey No. 2022/OSI NMA_180 (OSI Vector Data). All elevations are in metres and relate to OSI Geoid Model (OSGM02) Mean Head as defined by existing Project Control. All Co-ordinates are in Irish Transverse Mercator Grid (ITM) as defined by OSI active GPS station Tallaght College (TLLG).



Rev	Date	Dn	Ch'd	App'd	Description
v02	01/02/2023	NR	CR	CR	Noise Barriers
v01	06/09/2022	NR	CR	CR	Noise Barriers

Client: **Iarnród Éireann Irish Rail**

Engineering Designer: **ATKINS** (Member of the SNC-Lavalin Group), supported by **RPS**

Date: 01/02/2023 | Scale: 1:6,000 @ A3

Project Code: 5195886 | Issuer: TTA



Drawn: NR | Checked: CR | Approved: CR

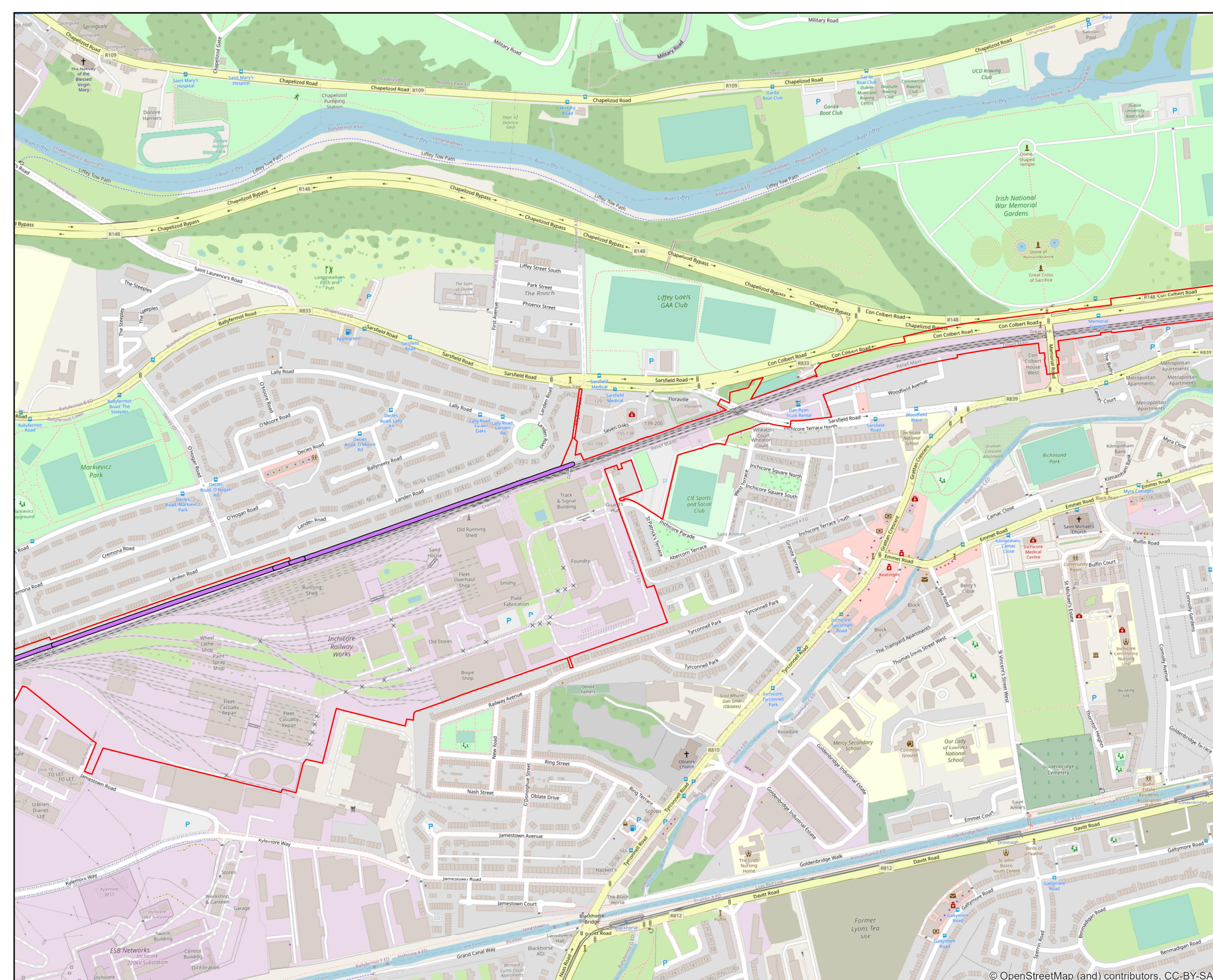
QMS Code: _____

Project Title	DART + SOUTH WEST		
Drawing Title	Noise Barriers (Sheet 06 of 8)		
Drawing File Name	DP-04-23-DWG-EV-TTA-23856	Version	v02
Status	S3		

DO NOT SCALE USE FIGURED DIMENSIONS ONLY

Legend

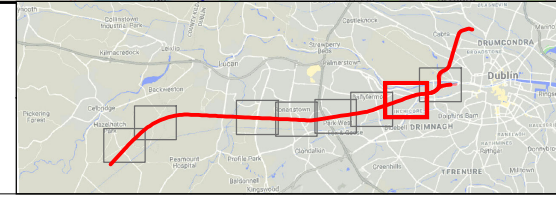
-  Noise Barriers
-  Redline Development Boundary



© OpenStreetMap (and) contributors, CC-BY-SA

© Irish Rail (2022). This drawing is confidential and the copyright in it is owned by Irish Rail. This drawing must not be either loaned, copied or otherwise reproduced in whole or in part or used for any purpose without the prior permission of Irish Rail.

© Ordnance Survey Ireland and government of Ireland. All O.S Data used for plans are printed under: "Copyright Ordnance Survey Ireland" Survey No. 0039722. (OSI Aerial Data or OSI Lidar Data) and Survey No. 2022/OSI NMA 180 (OSI Vector Data). All elevations are in metres and relate to OSI Geoid Model (OSGM02) Mean Head as defined by existing Project Control. All Co-ordinates are in Irish Transverse Mercator Grid (ITM) as defined by OSI active GPS station Tallaght College (TLLG).



Rev	Date	Dm	Ch'd	App'd	Description
v02	01/02/2023	NR	CR	CR	Noise Barriers
v01	06/09/2022	NR	CR	CR	Noise Barriers

Client: **Iarnród Éireann Irish Rail**

Engineering Designer: **ATKINS** (Member of the SNC-Lavalin Group), supported by **RPS**

Date: 01/02/2023 | Scale: 1:6,000 @ A3

Project Code: 5195886 | Issuer: TTA



Drawn: NR | Checked: CR | Approved: CR

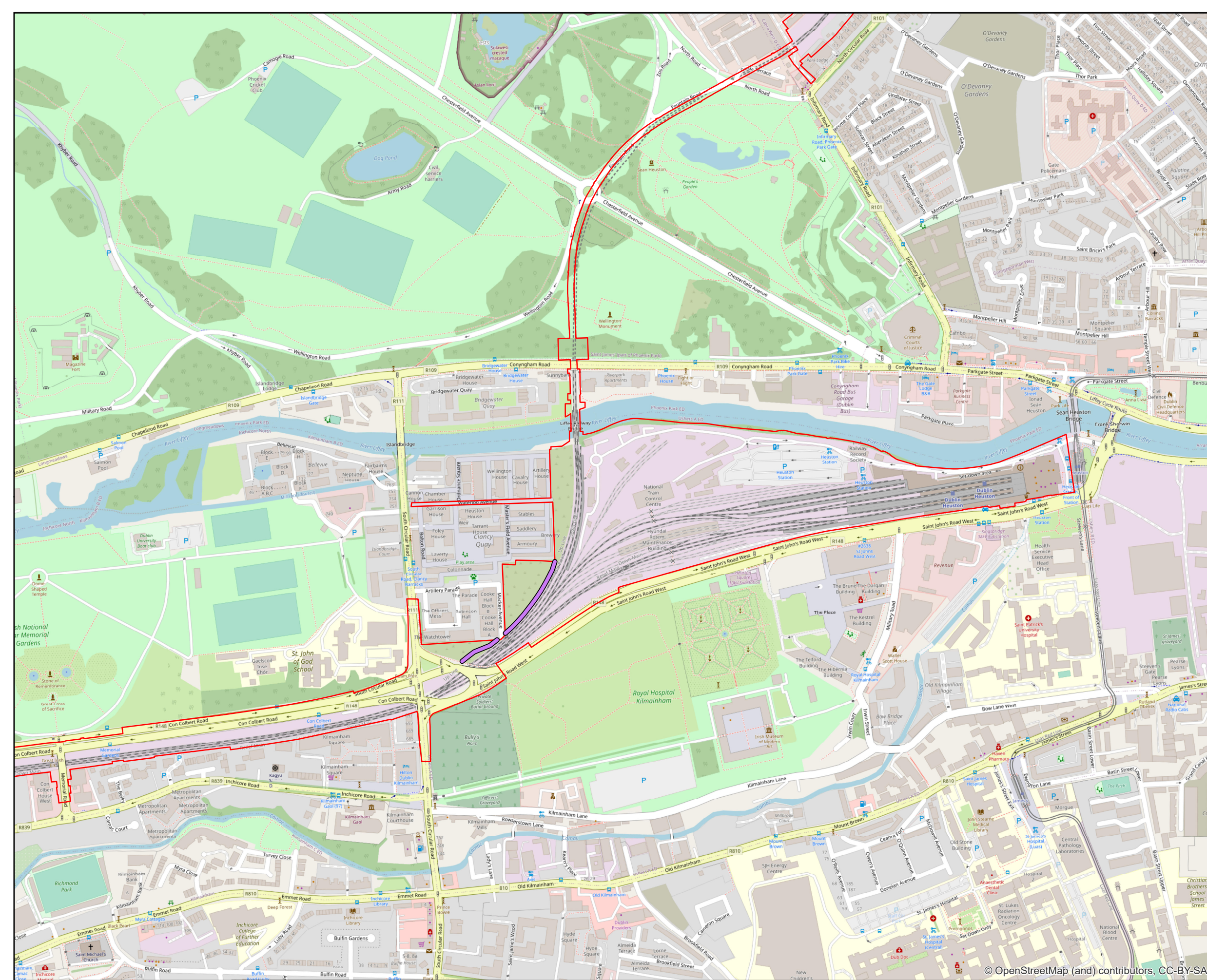
QMS Code: _____

Project Title	DART + SOUTH WEST		
Drawing Title	Noise Barriers (Sheet 07 of 8)		
Drawing File Name	DP-04-23-DWG-EV-TTA-23856	Version	v02
Status	S3		

DO NOT SCALE USE FIGURED DIMENSIONS ONLY

Legend

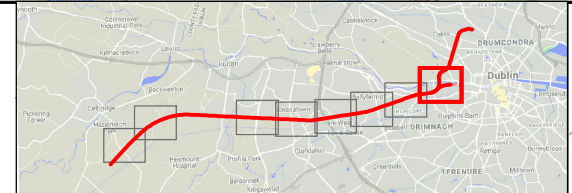
-  Noise Barriers
-  Redline Development Boundary



© OpenStreetMap (and) contributors, CC-BY-SA

© Irish Rail (2022). This drawing is confidential and the copyright in it is owned by Irish Rail. This drawing must not be either loaned, copied or otherwise reproduced in whole or in part or used for any purpose without the prior permission of Irish Rail.

© Ordnance Survey Ireland and government of Ireland. All O.S Data used for plans are printed under: "Copyright Ordnance Survey Ireland" Survey No. 0039722. (OSI Aerial Data or OSI Lidar Data) & Survey No. 2022/OSI NMA_180 (OSI Vector Data). All elevations are in metres and relate to OSI Geoid Model (OSGM02) Mean Head as defined by existing Project Control. All Co-ordinates are in Irish Transverse Mercator Grid (ITM) as defined by OSI active GPS station Tallaght College (TLLG).



Rev	Date	Dm	Ch'd	App'd	Description
v02	01/02/2023	NR	CR	CR	Noise Barriers
v01	06/09/2022	NR	CR	CR	Noise Barriers

Client: **Iarnród Éireann Irish Rail**

Engineering Designer: **ATKINS** (Member of the SNC-Lavalin Group), supported by **RPS**

Date: 01/02/2023 | Scale: 1:6,000 @ A3

Project Code: 5195886 | Issuer: TTA

Drawn: NR | Checked: CR | Approved: CR

QMS Code: _____

Project Title: **DART + SOUTH WEST**

Drawing Title: **Noise Barriers (Sheet 08 of 8)**

Drawing File Name: **DP-04-23-DWG-EV-TTA-23856**

Version: v02 | Status: S3

DO NOT SCALE USE FIGURED DIMENSIONS ONLY